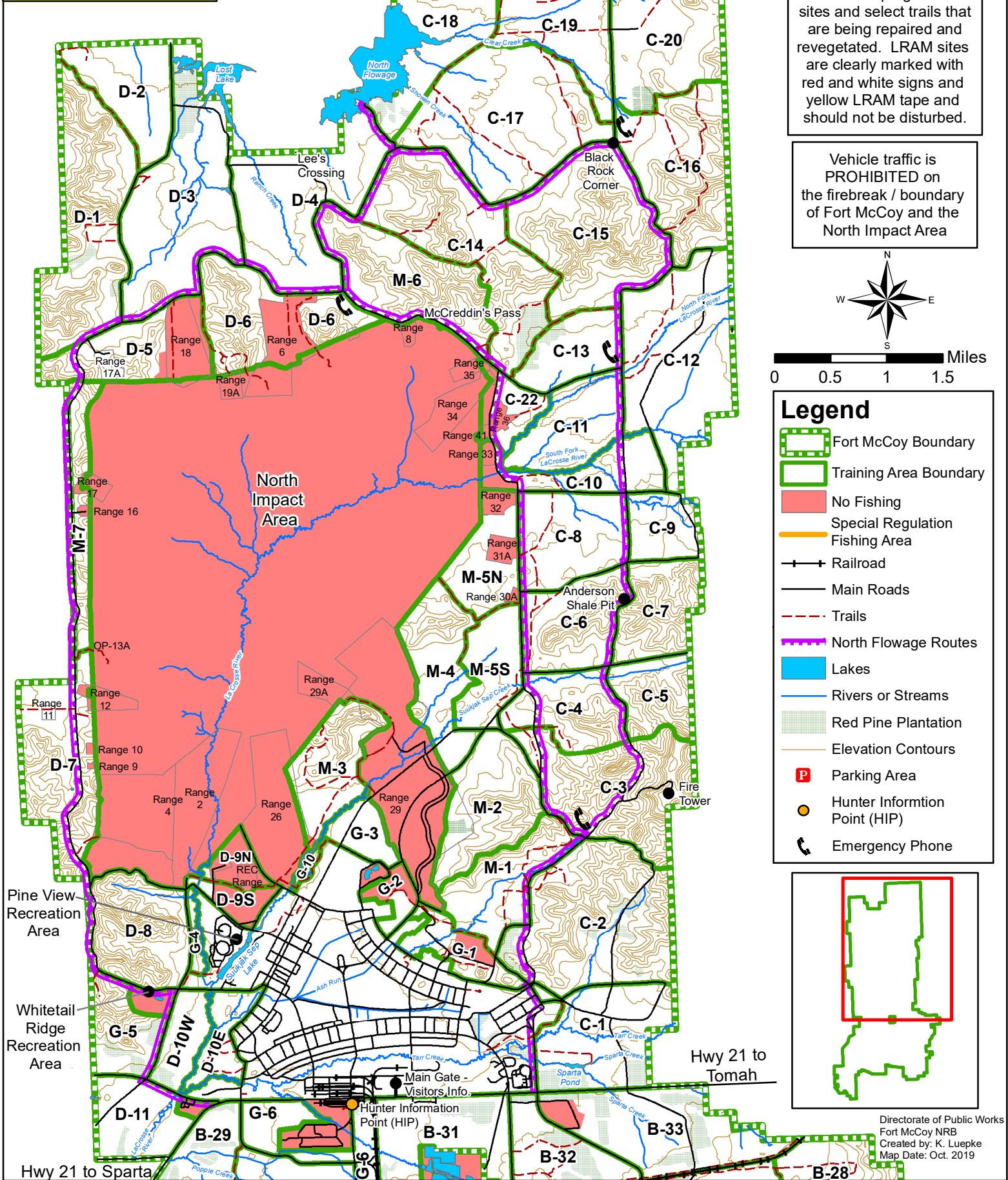


Fort McCoy Fishing Map

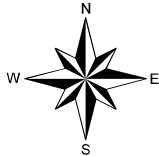
Appendix E to Fort McCoy Regulation 420-29



Important

Fort McCoy has Land Rehabilitation and Maintenance (LRAM) sites in various training areas on the installation. The LRAM program has sites and select trails that are being repaired and revegetated. LRAM sites are clearly marked with red and white signs and yellow LRAM tape and should not be disturbed.

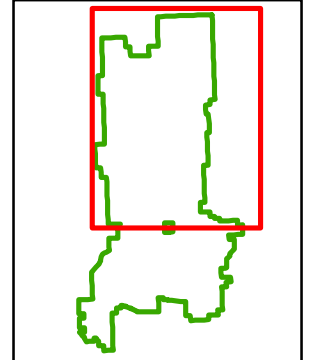
Vehicle traffic is **PROHIBITED** on the firebreak / boundary of Fort McCoy and the North Impact Area



0 0.5 1 1.5 Miles

Legend

- Fort McCoy Boundary
- Training Area Boundary
- No Fishing
- Special Regulation
- Fishing Area
- Railroad
- Main Roads
- Trails
- North Flowage Routes
- Lakes
- Rivers or Streams
- Red Pine Plantation
- Elevation Contours
- Parking Area
- Hunter Information Point (HIP)
- Emergency Phone



Fort McCoy Fishing Map

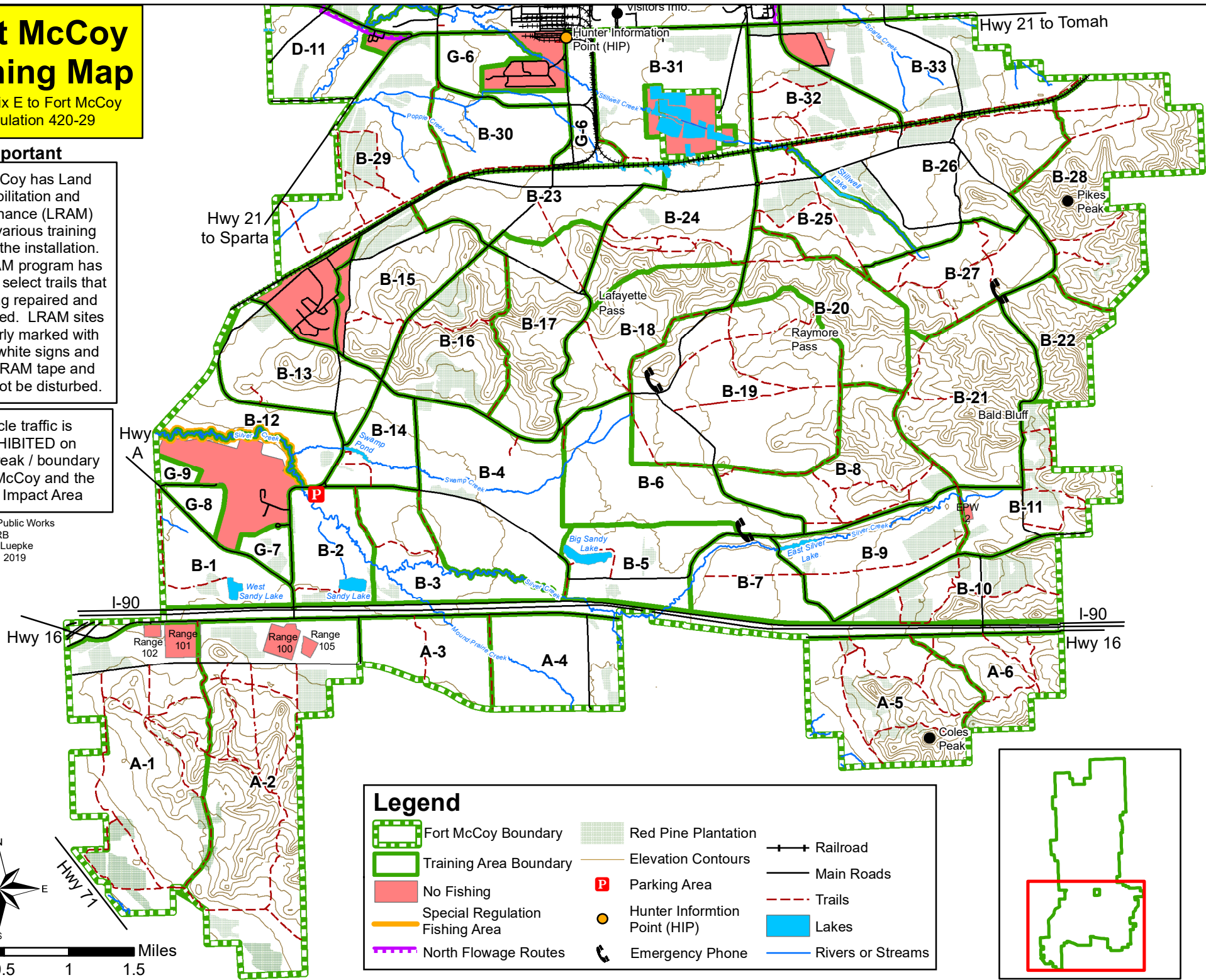
Appendix E to Fort McCoy Regulation 420-29

Important

Fort McCoy has Land Rehabilitation and Maintenance (LRAM) sites in various training areas on the installation. The LRAM program has sites and select trails that are being repaired and revegetated. LRAM sites are clearly marked with red and white signs and yellow LRAM tape and should not be disturbed.

Vehicle traffic is **PROHIBITED** on the firebreak / boundary of Fort McCoy and the North Impact Area

Directorate of Public Works
Fort McCoy NRB
Created by: K. Luepke
Map Date: Oct. 2019



Legend

- Fort McCoy Boundary
- Training Area Boundary
- No Fishing
- Special Regulation Fishing Area
- North Flowage Routes
- Red Pine Plantation
- Elevation Contours
- Parking Area
- Hunter Information Point (HIP)
- Emergency Phone
- Railroad
- Main Roads
- Trails
- Lakes
- Rivers or Streams

